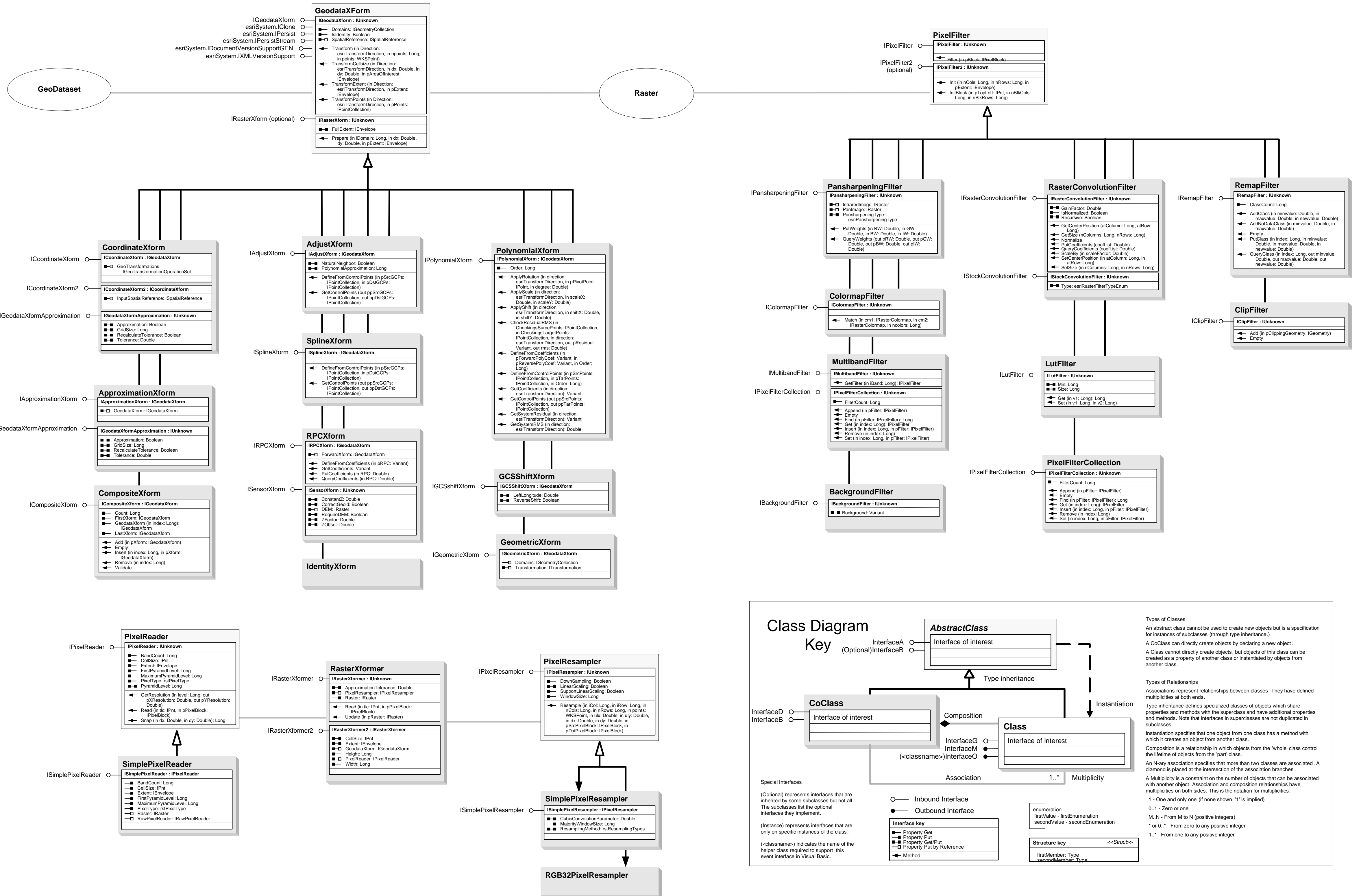


DataSourcesRaster Object Model (Transformation)

ArcGIS™ 9.3

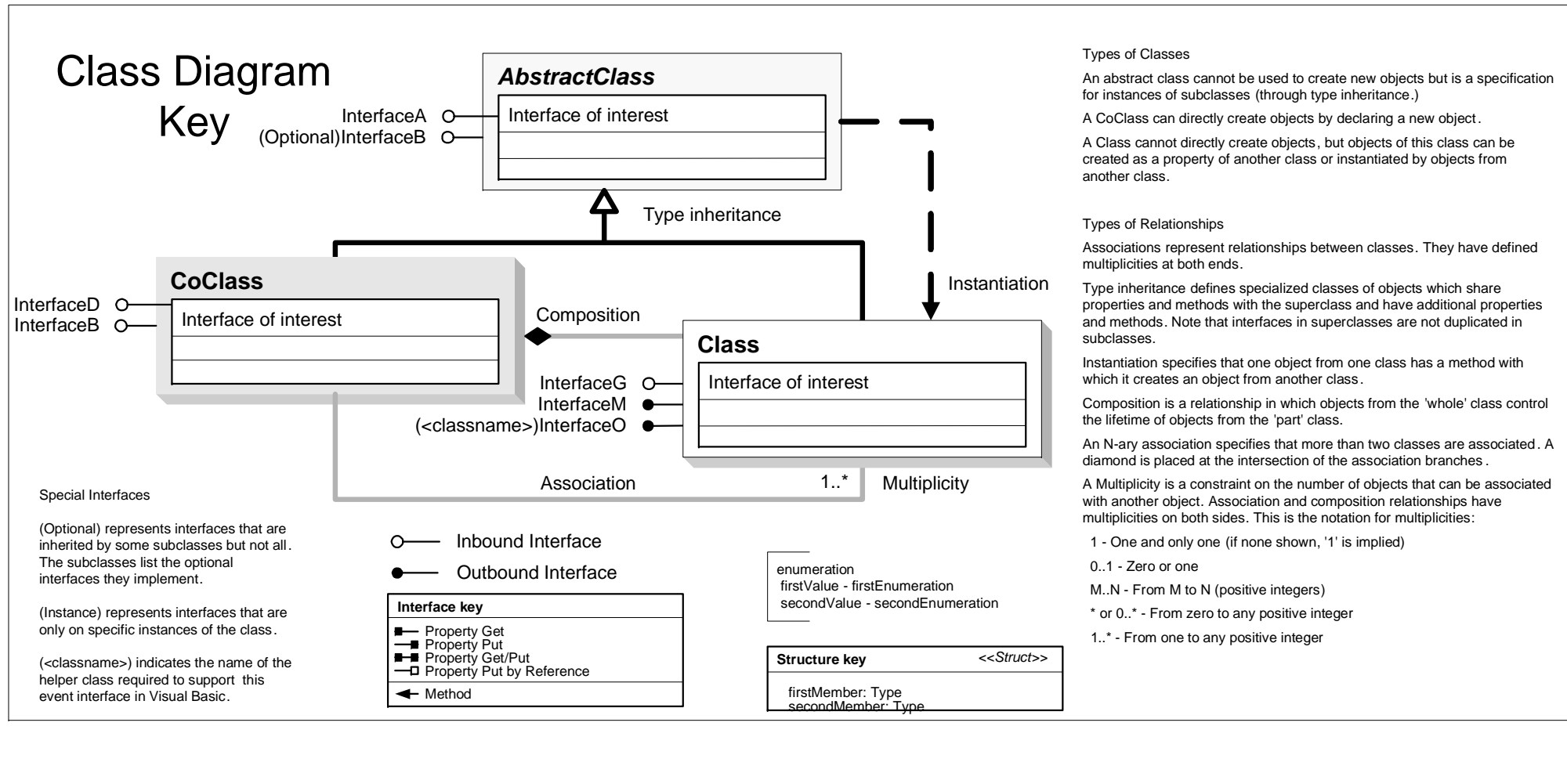
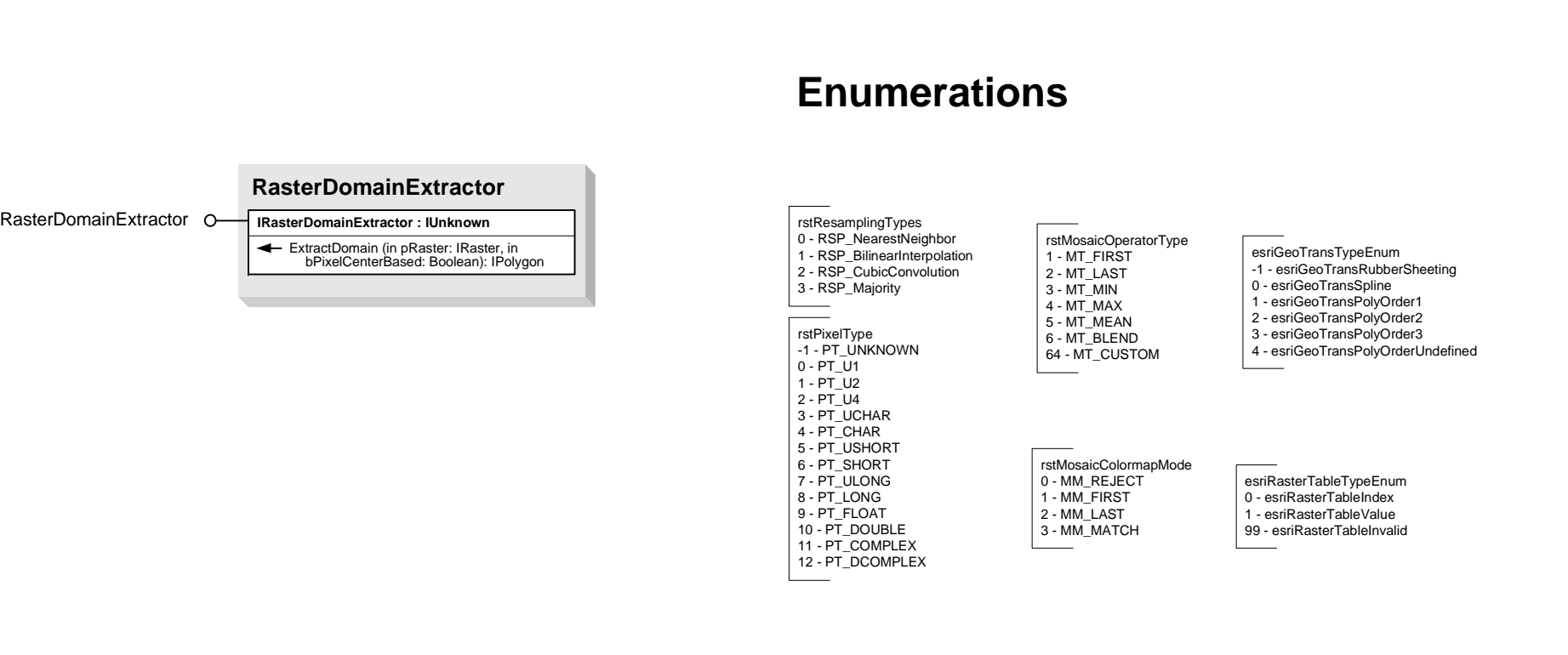
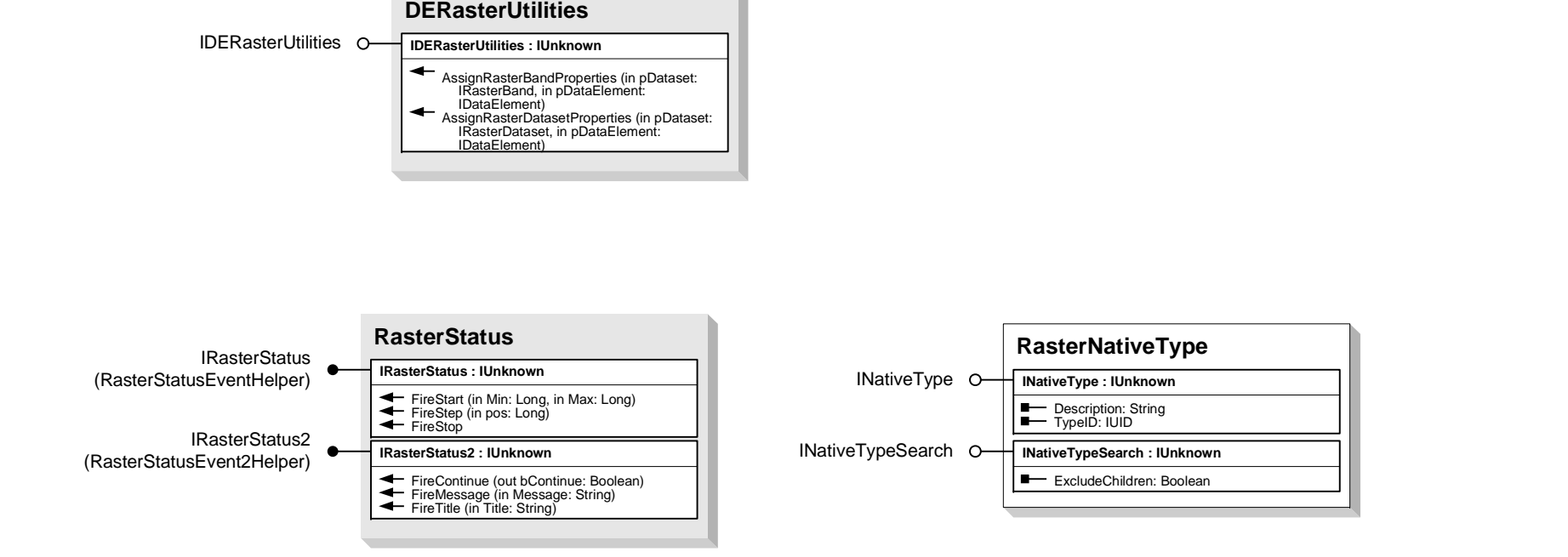
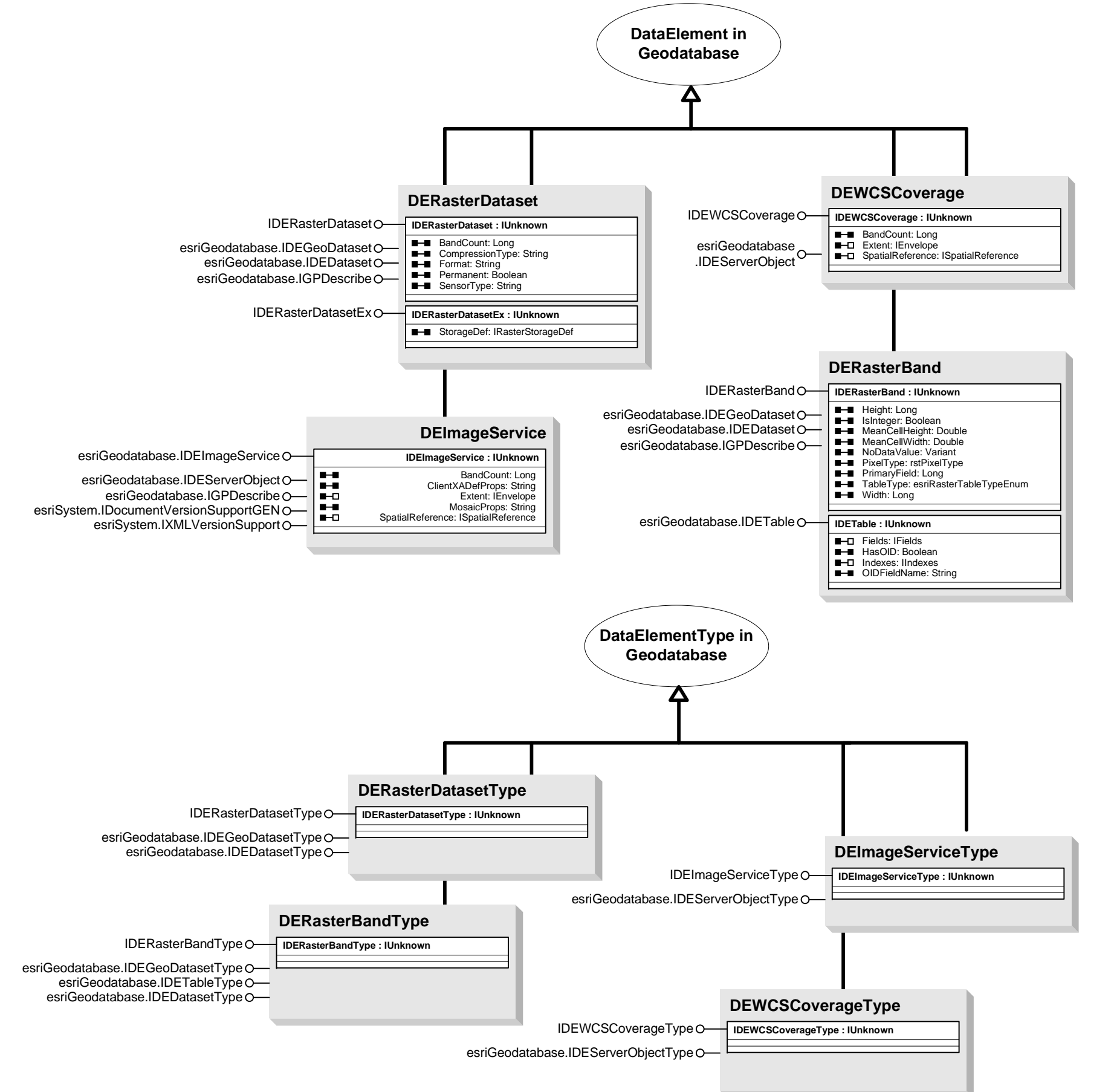
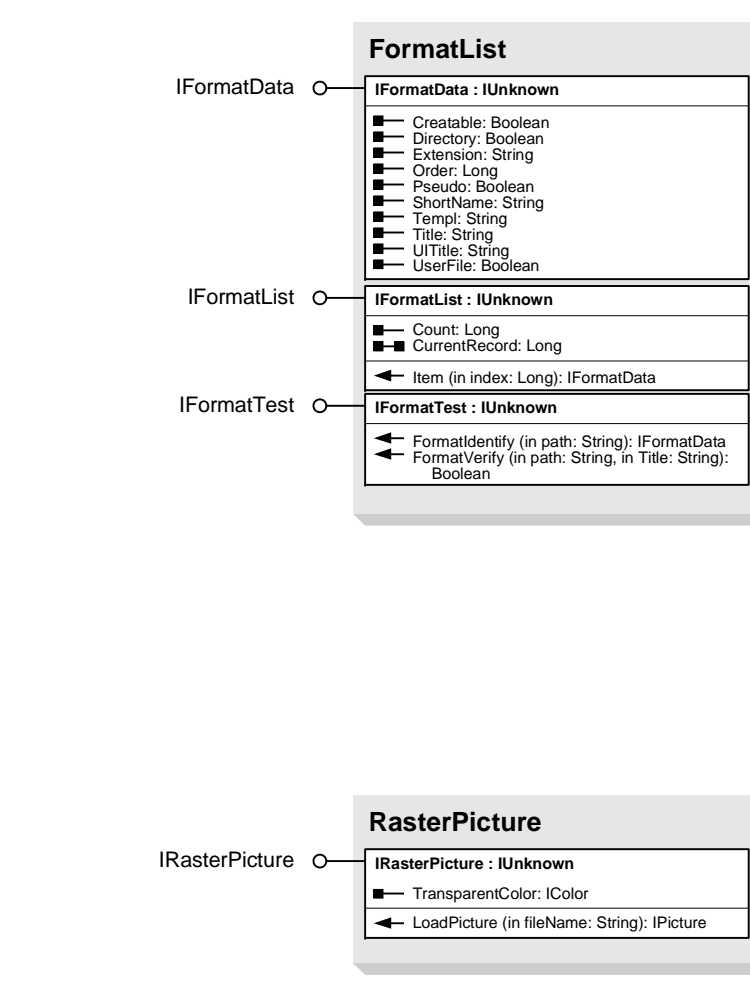
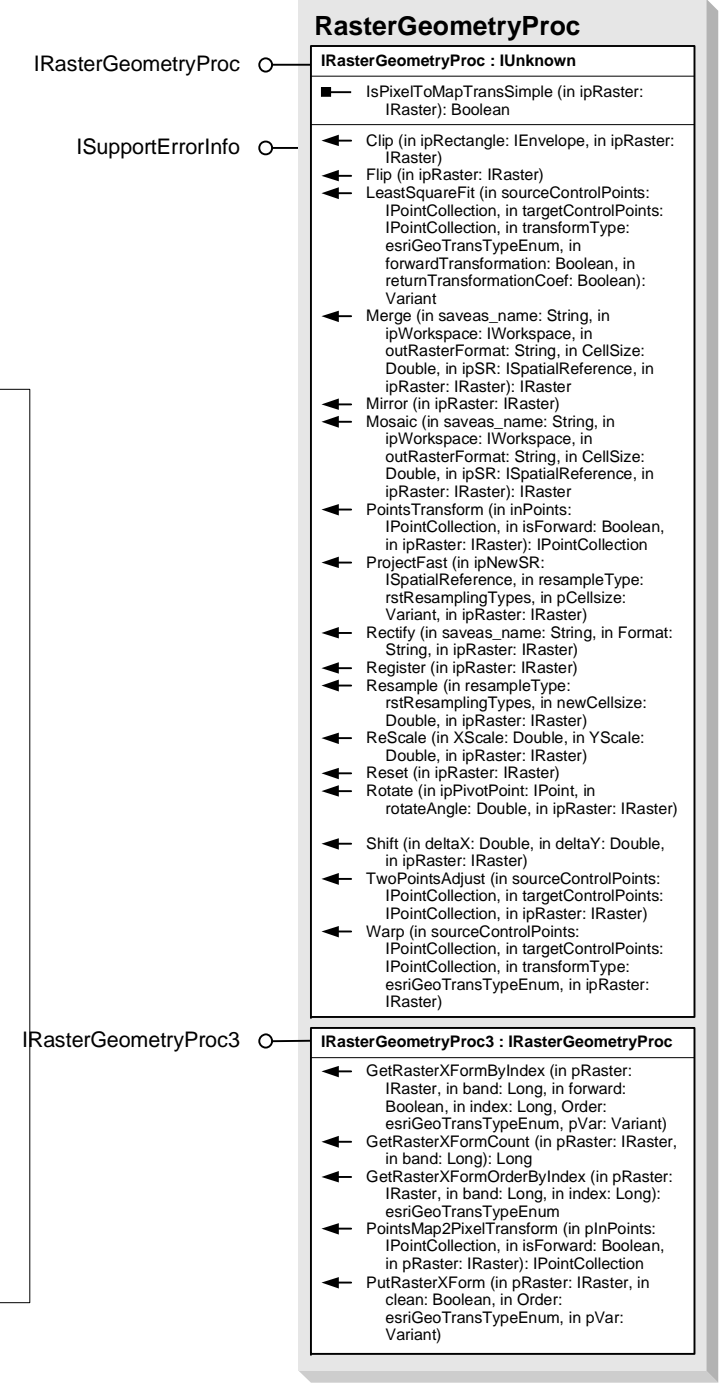
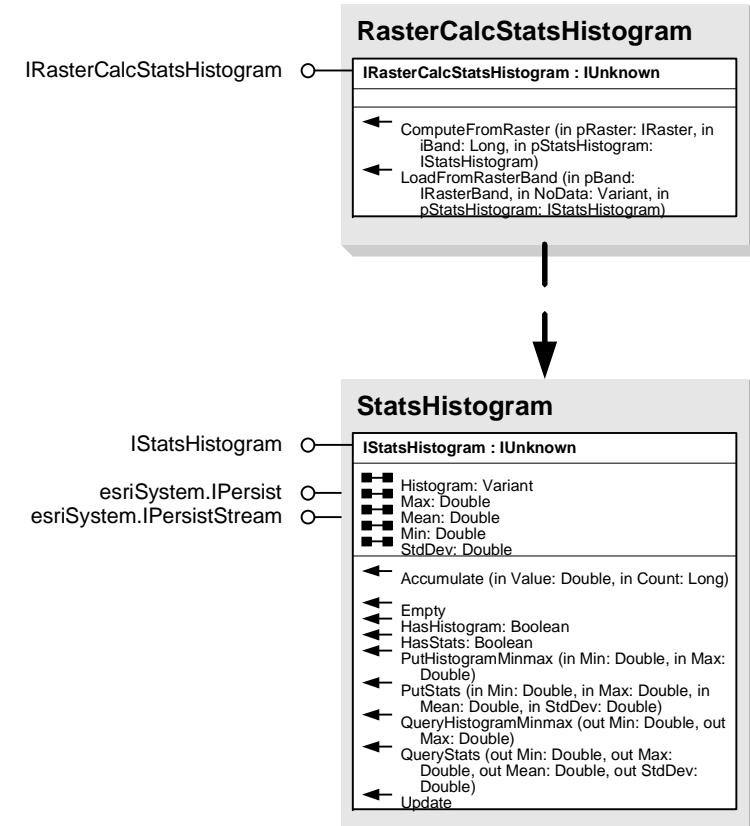
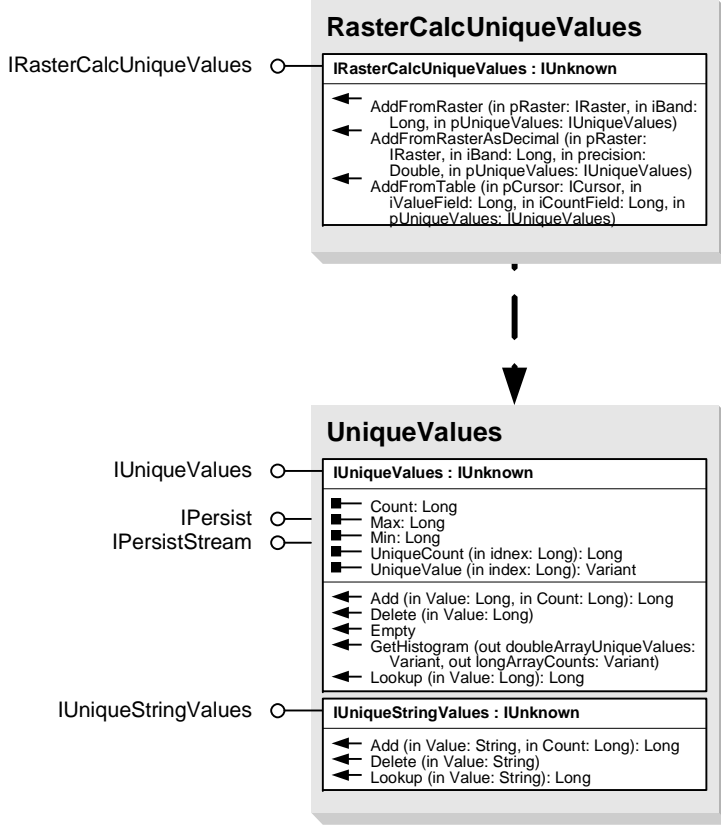
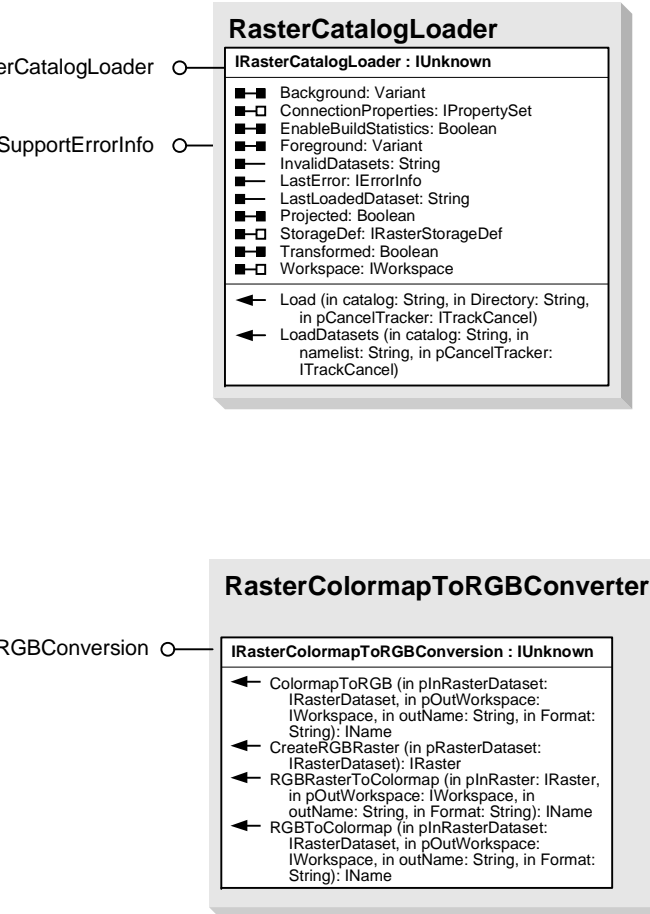
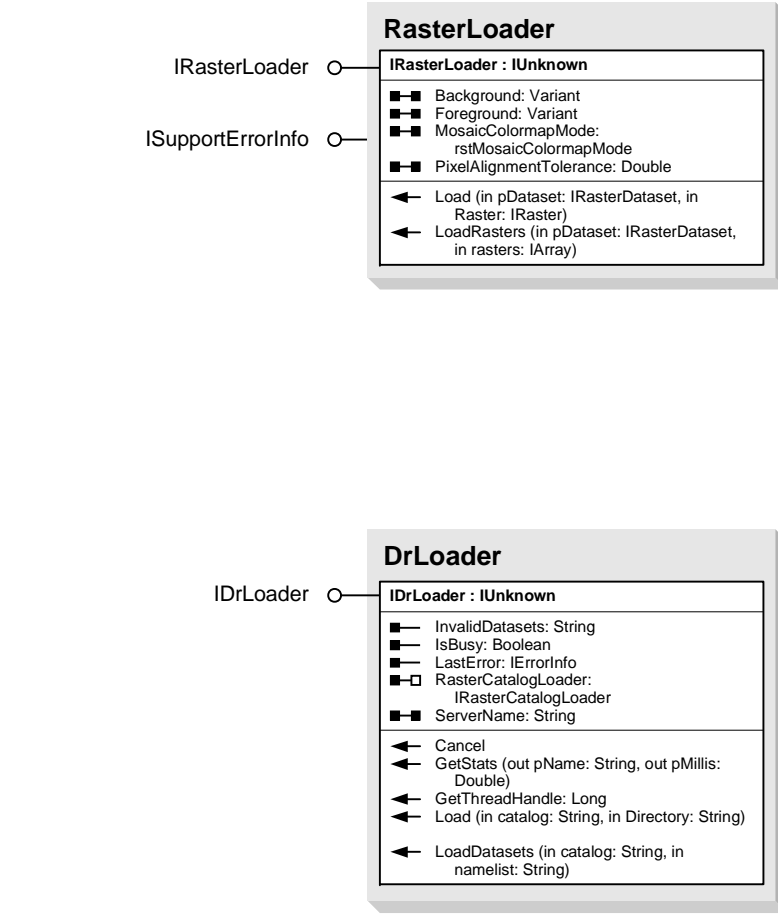
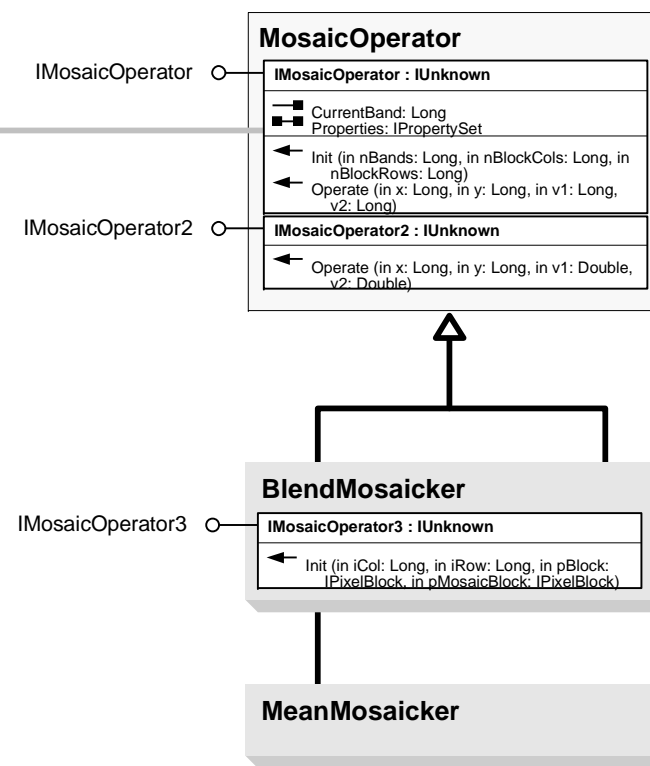
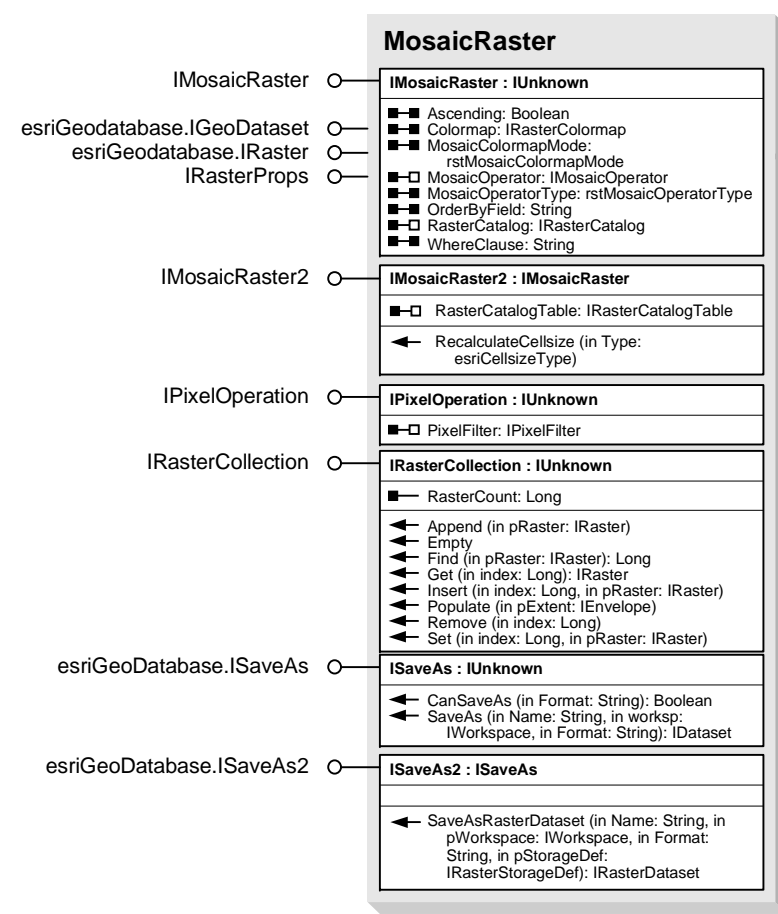
Copyright © 2008 Environmental Systems Research Institute, Inc. All rights reserved. ArcGIS is a trademark of ESRI.



DataSourcesRaster Object Model (Supplemental)

ArcGIS™ 9.3

Copyright © 2008 Environmental Systems Research Institute, Inc. All rights reserved. ArcGIS is a trademark of ESRI.



Enumerations

- rsrResamplingTypes**
 - 0 - RSP_NearestNeighbor
 - 1 - RSP_BilinearInterpolation
 - 2 - RSP_CubicConvolution
 - 3 - RSP_Majority
- rsrPixelFormat**
 - 1 - PT_UNKNOWN
 - 0 - PT_U1
 - 2 - PT_U2
 - 3 - PT_U4
 - 4 - PT_UCHAR
 - 5 - PT_USHORT
 - 6 - PT_SHORT
 - 7 - PT_ULONG
 - 8 - PT_LONG
 - 9 - PT_FLOAT
 - 10 - PT_DOUBLE
 - 11 - PT_COMPLEX
 - 12 - PT_DCOMPLEX
- rsrMosaicColormapMode**
 - 0 - MM_RECT
 - 1 - MM_FIRST
 - 2 - MM_LAST
 - 3 - MM_MATCH
- rsrMosaicOperatorType**
 - 1 - MT_FIRST
 - 2 - MT_LAST
 - 3 - MT_MIN
 - 4 - MT_MAX
 - 5 - MT_MEAN
 - 6 - MT_BLEND
 - 64 - MT_CUSTOM
- esriGeoTransTypeEnum**
 - 0 - esriGeoTransPolyOrderUndefined
 - 1 - esriGeoTransPolyOrder1
 - 2 - esriGeoTransPolyOrder2
 - 3 - esriGeoTransPolyOrder3
 - 4 - esriGeoTransPolyOrder4
- esriRasterTableTypeEnum**
 - 0 - esriRasterTableInvalid
 - 1 - esriRasterTableValue
 - 99 - esriRasterTableInvalid